ANDRADAS | MINAS GERAIS | BRASIL

31th, August, Sunday - 13th, September, Saturday, 2025

ANNEXE A – BID INFORMATION

V9

2. LOCATION OF CHAMPIONSHIP

- General info on the city
- Official name of the host city: Andradas
  The city is located 235 km away from Guarulhos International Airport, the largest airport in Latin America
- Official name of the host state: Minas Gerais
- Official name of the host country: Brasil
- FAI recognized name of the country: CAB Brasil
- Official language in the country: Portuguese
- Location: South America
- Googlemaps
  Location: https://goo.gl/maps/bQ6Km9HaTZL3Xefr8
- Climate: Tropical altitude climate
- Terrain: The takeoff is on the border of the states of São Paulo and Minas Gerais. Flights in the territory of the State of São Paulo are 70% predominant in the plain. Flights in the territory of Minas Gerais are 70% predominantly mountain.
- Name of the Competition site: Andradas
- Name of the main flying arena: Pico do Gavião

19th FAI Paragliding World Championship

3. PROPOSED DATES OF CHAMPIONSHIP

Dates for the Pre Paragliding World Championship
Proposed dates are:
31th, August, Saturday – 07th, September, Saturday, 2024

Dates for the 19th Paragliding World Championship 2025
Proposed dates are:
31th, August, Sunday – 13th, September, Saturday, 2025

19th FAI Paragliding World Championship

4. GENERAL NOTES, THE TEAM AND THE PLACE COMPETITION ALLOWING THE ORGANISER TO BID

Organizer of sports events with great popular participation in several modalities, VETOR ESPORTES has in its work team qualified members with national and international experience in FAI II and I events. Large private companies have already sponsored our events using the Sports Incentive Law.

Much of the structure needed to hold the competition exists in a fixed and permanent way at the local club.

The fixed structure of the local club provides pilots, companions and tourists with services such as; electricity, water, toilets, cafeteria, infirmary, internet, livecam and 30 thousand m2 of grassy takeoff area are available for free flight throughout the year.

The flight region, in particular the takeoff, presents an extra safety factor for all pilots, providing takeoffs and peaceful landings throughout the task region.

The well defined climate in the month of September is a characteristic of the place, where the climatic predictability added to the experience and knowledge of the region, provide the elaboration of diverse and fair tests for all athletes.

19th FAI Paragliding World Championship

Below is a summary of the last three competitions organized by VETOR ESPORTES

2017 Brazilian Paragliding Championship
Pico do Gavião
29/06 - 05/07/2017
Click here to see the results
06 valid tasks
Sponsorship : ICASA S/A and AMBEV S/A

2017 World Cup - Brazil ::: Pico do Gaviao
02/09 - 09/09/2017
Click here to see the results
07 valid tasks
Sponsorship : Papirus S/A

2019 World Cup Brazil ::: Pico do Gaviao
07/09 - 14/09/2019
Click here to see the results
07 valid tasks
Sponsorship : AMBEV S/A

19th FAI Paragliding World Championship

5. LOCAL ORGANISER

VETOR - Esporte e Cultura

3,1 mil gostos • 3,1 mil seguidores

Centro de Anúncios | Gerir | Editar

Vetor Esportes

@vetoresportes

contato@vetor.org.br

+55 35 9 8437-3935

19th FAI Paragliding World Championship

6. SPORTING POWER

CAB - Comitê Aerodesportivo do Brasil
President – Robson Franco de Oliveira
Av. Presidente Vargas, 962 - sala 1004 | Rio de Janeiro - RJ | CEP 20071-002
Tel. +55 021 99675-3672 | contato@cab.org.br

7. DETAILED SCHEDULE OF CHAMPIONSHIP



Dates for 19th Paragliding World Championships 2025
31th of October, Sunday – 13th, September, Saturday, 2025

Official Registration
31th of August, 1:00 pm - 5:00 pm Competition Headquarters

Mandatory Safety Briefing
31th of August, 5:30 pm - 6:30 pm Competition Headquarters

Opening ceremony/Parade
31th of August, 7:00 pm

Mandatory training task
Official training day: 1st of September

Championship flying day
Contest flying days:
2th of September to 12th of September (maximum of 10 competition tasks, 1 mandatory rest day)

Prize-giving & Closing Ceremony
13th of September, 11:00 am - Casa Geraldo

19th FAI Paragliding World Championship

7. DETAILED SCHEDULE OF CHAMPIONSHIP

Daily schedule

On training and competition days:
8:00 am: Headquarters open
8:30 am: Team Leader meeting
9:00 am: Transportation to take off
10:30 am: Task and Safety Committee meetings
11:00 am: Pilot briefing/Task briefing
12:00 pm: Take-off window opens, depending on the actual weather conditions
05:00 pm: Scoring office opens
09:00 pm: Provisional results, depending on the last pilot being retrieved

The daily schedule is subject to change. Any changes to the schedule before the start of the competition will be posted on the website.

After the start of the competition, changes will be announced by the Meet Director at the Team Leader's briefing.

8. ORGANISERS, DIRECTORS AND KEY OFFICIALS

Organisation/Event Director
Luis Cruz (Vetor Esportes)

Meet Director
Vinicius Matuk

Safety Director
Washington Peruchi

Meteorologist
Cid Maestrini

Launch (or drop) Marshal
Fabio Christovan Marques

For Cross Country:
Scorer
Zenilson Rocha

Live Tracking Manager
Fernando Leo Brandalize

Goal Marshal
Silvio Goulart & Jair Silva

19th FAI Paragliding World Championship

9. CIVL COORDINATOR, STEWARD, JUDGES, JURORS

At the time of the bid, the CIVL Coordinator will be the CIVL President or the appropriate Committee Chairperson. If the bid is accepted, the Coordinator will be the CIVL Steward as soon as he is appointed.

The CIVL Jurors will be appointed in due time by the CIVL Bureau.

10. PILOTS ENTRY

The maximum number of pilots in the championship is 150

19th FAI Paragliding World Championship

11. ENTRY FEE

For Pilots
580,00 € per pilot.

For Teams Leaders and Assistants
310,00 € per team leader / assistant

Team leaders who are also pilots in the competition will pay only the pilot entry fee.

Included in the registration fee

- Registration procedure, upload waypoints.
- High quality Road Map of the flight area in a multicolor pattern.
- All transports, buses for takeoff, all recoveries of the main road network previously defined in each briefing.
- Download track records, calculation and results display.
- Snack with sandwich, energy bar and water.
- Pilot parties, including food, in a previously arranged restaurant.
- Rescue team for mountain operations, equipped and licensed.
- Advanced Support ICU Ambulance at takeoff, fully equipped and mobile. Another unit moving in the direction of landing for the specific task.
- Competition T-shirt.
- High quality competition map.
- Free SIM cards for competitors and team leaders.
- Most advanced Flymaster live tracking available at the time of the competition.
- Trophy for the top ten.
- Finishing medal for all pilots.

12. TEST EVENT

Dates of Test Event
01th, August, Saturday – 07th, September, Saturday, 2024

Pilot qualifications (open selection or specific criteria if any).
60 places will be reserved for Brazilian pilots

5 places will be reserved for wild cards selected by the organization

65 places will be open (except for brazilian pilots)

The entry fee is 347,00 €

The maximum number of pilots is 130.

There is no maximum number of pilots per nation.2 spots per nation are reserved for women, with a minimum of 15 spots.5 spots are reserved for Wild Cards.

Eligibility to compete Top 1500 of current WPRS for Men Top 1700 of current WPRS for Women

The registration fee includes:

- Registration procedure, upload waypoints.
- Road map.
- All transports, buses for takeoff, all recoveries of the main road.
  Network previously defined in each task briefing.
- Download track records, calculation and results display.
- Snack with sandwich, energy bar and water.
- Rescue team for mountain operations, equipped and licensed.
- Advanced Support ICU Ambulance at takeoff, fully equipped and mobile.
  Another unit moving in the direction of landing for the specific task.
- Two Competition T-shirt.
- High quality competition map.
- Trophy for the top ten.
- Finishing medal for all pilots.

19th FAI Paragliding World Championship

13. LAUNCH SITES, NUMBER OF TAKEOFFS AND FACILITIES



There are four main takeoff ramps and two predominant wind directions

The takeoffs from Pico do Gavião please everyone who likes to preserve their equipment, after all there are 40 thousand square meters of grassy area. The Northeast takeoff has an elevation of 420 meters, with easy return to the ramp. The Southwest takeoff has an elevation of 720 meters in an area with thermals in abundance. Cross Country and triangulation flights are carried out in September. The Flight Club is Private having the organizer authorized to use.

The official landing is on the Southwest face, 3.5 km from the take-off ramp, without obstacles, allowing safe landings in any wind direction. But this is not the only one. Landing areas can be used throughout the region. Its owners are very friendly and permits are obtained in the days before the competition

13. LAUNCH SITES, NUMBER OF TAKEOFFS AND FACILITIES

The Pico do Gavião Club today has a complete structure for its members and visitors.

- Parking for 300 cars
- Sports Equipment Store
- 40,000 m² of grassy area
- Male, Female and Adapted Bathrooms
- Playground
- Livecam
- Baby Changing Room
- Snack bar
- Nursery
- Drinking Fountain
- Internet Wifi

14. DISTANCE, ACCESS TO LAUNCH

Takeoff access is made from the city of Andradas. Any passenger car or motorcycle is easily accessible and there are 300 parking spaces at the top of the mountain. There are 11km of paved road and 11km of dirt road. Pilots will be transported by minibus in 45 minutes.

19th FAI Paragliding World Championship

15. TASK FLYING AREA

16. AIRPACE

Pico do Gavião has an official air space approved by the National Aeronautics. In all competitions held, this air space is expanded. Tasks are allowed within a radius of 80 km from takeoff. This entire immense area is inhabited, where strong Brazilian agriculture prevails, and the best road network in the country. Click here and download and see our task map.

19th FAI Paragliding World Championship

Task 1 – 83,86km

Task 2 – 75,41km

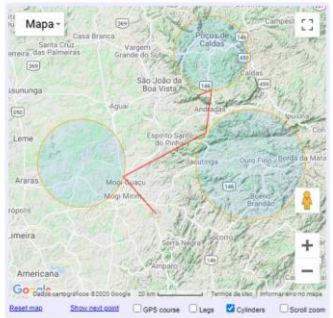

Task 3 – 90,67km

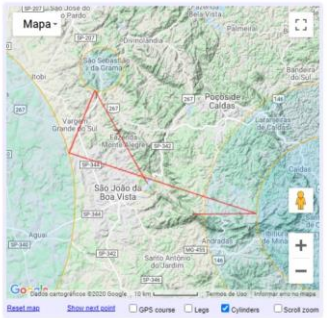

Task 4 – 99,84km

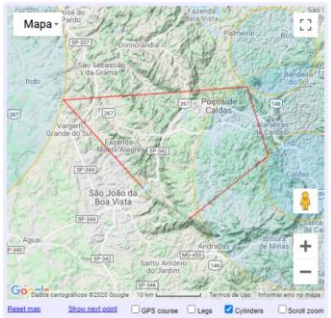

Task 5 – 108,15km

Task 6 – 103,70km

At the **2017 PWC Andradas**, in a seven-day competition, it was possible to perform triangulation tasks, running to the goal, alternating speed and technique tasks. The result of the competition was an incredible average of 91.87km / task. Click here and see the results of the competition.

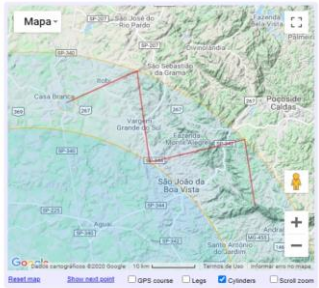

Task 7 – 81,48km

19th FAI Paragliding World Championship

At **2019 PWC Andradas**, it was no different than 2017. There were seven days of tasks and an average of 93.15km / task. Click here and see the results of the competition.

Paragliding World Cup - Event 4 — Task 7:3069 — Day 7

Andradas, Brazil — 2019-09-14
Race to Goal
Window Open: 11:20 — Window Close: 14:00
Start: 12:40 — Deadline: 17:00

Point	Name	Type	Radius	Leg Dist	Total Dist
TO	D00		0		
1	P18	SS E	20000	1.47	1.47
2	R50		10000	11.37	12.84
3	R15		200	24.74	37.58
4	R15	exit	15000	14.81	52.39
5	R15		200	14.81	67.20
6	P22		20000	19.29	86.50
7	G01	ES	2000	6.89	93.38
GOAL	G01		100	1.90	95.28

GPS Distance: 158.02 km — Task Distance: **95.28**

Click the turnpoints for more information

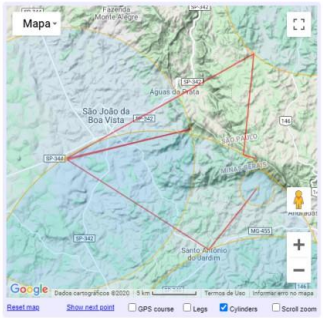

Task 7 – 95,28km

Paragliding World Cup - Event 4 — Task 6:3069 — Day 6

Andradas, Brazil — 2019-09-13
Race to Goal
Window Open: 11:15 — Window Close: 14:00
Start: 12:40 — Deadline: 17:00

Point	Name	Type	Radius	Leg Dist	Total Dist
TO	D00		0		
1	G43	SS E	33000	1.79	1.79
2	G83		20000	18.37	20.15
3	P33		32000	29.17	49.32
4	D00	ES	2000	36.08	85.40
GOAL	G04		100	6.44	91.84

GPS Distance: 188.35 km — Task Distance: **91.84**

Click the turnpoints for more information

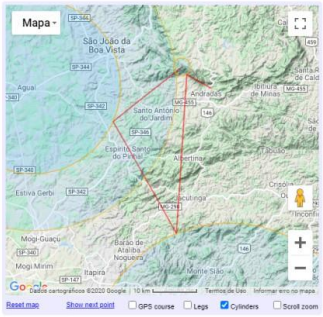

Task 6 – 91,84km

Paragliding World Cup - Event 4 — Task 1:3069 — Day 1

Andradas, Brazil — 2019-09-08
Race to Goal
Window Open: 11:40 — Window Close: 14:00
Start: 13:00 — Deadline: 17:00

Point	Name	Type	Radius	Leg Dist	Total Dist
TO	D00		0		
1	P07	SS E	13000	1.04	1.04
2	P07		2000	11.35	12.39
3	G43		5000	32.56	44.95
4	B23	ES	2000	22.68	67.63
GOAL	B23		100	1.90	69.53

GPS Distance: 80.85 km — Task Distance: **69.53**

Click the turnpoints for more information

Task 1 – 69,53km

Paragliding World Cup - Event 4 — Task 2 — Day 2

Andradas, Brazil — 2019-09-09
Race to Goal
Window Open: 11:30 — Window Close: 14:00
Start: 13:00 — Deadline: 17:00

Point	Name	Type	Radius	Leg Dist	Total Dist
TO	D00		0		
1	G44	SS E	50000	1.51	1.51
2	G44		25000	26.12	27.63
3	G19		5000	25.85	53.48
4	P26	ES	2000	26.37	79.85
GOAL	P26		100	1.90	81.75

GPS Distance: 132.93 km — Task Distance: **81.75**

Click the turnpoints for more information

Task 2 – 81,75km

Paragliding World Cup - Event 4 — Task 3 — Day 3

Andradas, Brazil — 2019-09-10
Race to Goal
Window Open: 11:10 — Window Close: 14:00
Start: 12:30 — Deadline: 17:00

Point	Name	Type	Radius	Leg Dist	Total Dist
TO	D00		0		
1	P51	SS X	30000	1.98	1.98
2	G28		35000	42.50	44.48
3	G43		3000	27.54	72.02
4	G01	ES	2000	30.51	102.53
GOAL	G01		100	1.90	104.43

GPS Distance: 231.42 km — Task Distance: **104.43**

Click the turnpoints for more information

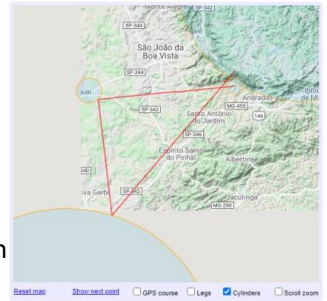

Task 3 – 104,43km

Paragliding World Cup - Event 4 — Task 4:3069 — Day 4

Andradas, Brazil — 2019-09-11
Race to Goal
Window Open: 11:20 — Window Close: 14:00
Start: 12:40 — Deadline: 17:00

Point	Name	Type	Radius	Leg Dist	Total Dist
TO	D00		0		
1	G34	SS X	21000	0.88	0.88
2	G43		25000	17.76	18.63
3	P46		6000	20.26	38.89
4	G44		6000	13.99	52.88
5	G01	ES	2000	45.97	98.85
GOAL	G01		100	1.90	100.75

GPS Distance: 191.27 km — Task Distance: **100.75**

Click the turnpoints for more information

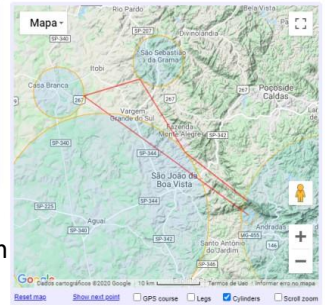

Task 4 – 100,75km

Paragliding World Cup - Event 4 — Task 5:3069 — Day 5

Andradas, Brazil — 2019-09-12
Race to Goal
Window Open: 11:15 — Window Close: 14:00
Start: 12:40 — Deadline: 17:00

Point	Name	Type	Radius	Leg Dist	Total Dist
TO	D00		0		
1	P26	SS E	50000	2.52	2.52
2	P26		25000	28.56	31.08
3	G42	ES	2000	75.47	106.55
GOAL	G42		100	1.90	108.45

GPS Distance: 152.13 km — Task Distance: **108.45**

Click the turnpoints for more information

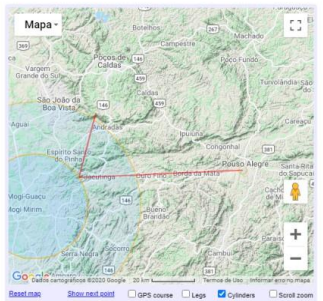

Task 5 – 108,45km

19th FAI Paragliding World Championship

17. WEATHER

18. METEOROLOGY

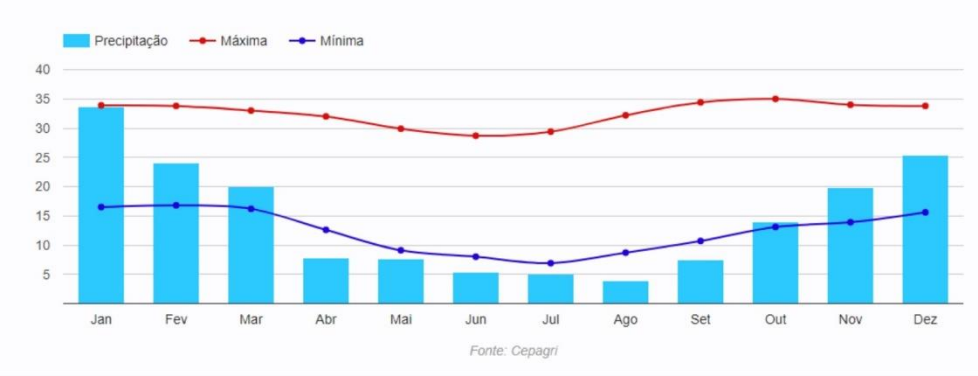

Annual average temperature (maximum and minimum) from 1990 to 2021

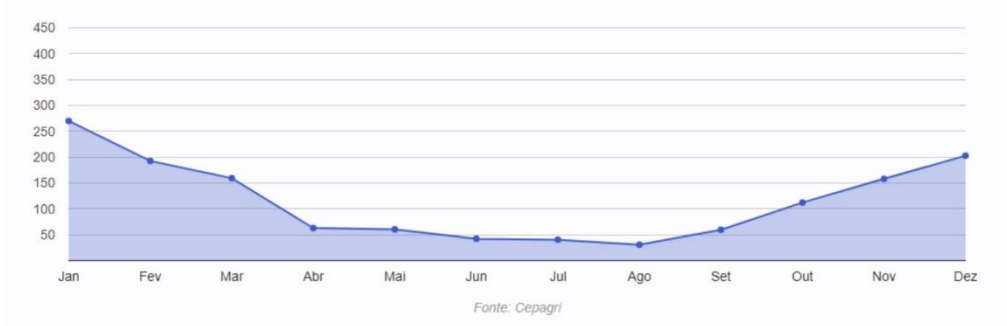

Historical rainfall for the month of September from 1992 to 2021

With mountains up to 750 meters high and large plains, our microclimate is highly predictable. Strong morning winds and sharp reductions around noon, making it possible to reach zero km/h, are outstanding characteristics of Pico do Gavião that allow safe takeoffs of up to 20km/h. The temperature is high during the day, and a sharp drop at night. Rains are rare for the month of September, known in Brazil as the month of fires. Daily newsletters formulated by aviation pilots we hire and local pilots who know every kilometer of our flight region, allow us to carry out great and challenging tasks. Click here and see more weather information for our region.

19th FAI Paragliding World Championship

19. TRANSPORT

The transfer for the pilots takeoff will be done in a minibus with approximately 15 competitors, equipped with a tracker, cell phone, radio and bilingual assistance. They are the same minibuses that will rescue the competitors. The equipment will be transported by two box trucks, in the same way as the collection. The transfer of the technical team will be done with vehicles for up to four people. All transport hired will be available throughout the event.

20. SAFETY ISSUES

There is no record of fatal accidents in the last 5 years at Pico do Gavião. In general, the pilots who flew here, including in the last two PWC's of 2017 and 2019, pointed out the region's flight safety as one of the highlights of the competition. Regional competitions of a lower technical level, without serious or fatal occurrences, attest to the safety of the venue.

21. RESCUE / MEDICAL SERVICES

Vetor Esportes does not use ambulances from the municipality. At takeoff we have private service, with a Mobile Intensive Care Unit with support, capable of making small surgical interventions if necessary, with professionals accustomed to watching risky sports such as motocross and motor racing. One unit is fixed at take-off and another follows the task path. Private firefighters specialized in mountain care are also part of the team.

21. RESCUE / MEDICAL SERVICES
22. SAFEY MANAGEMENT PLAN

Pico do Gavião has the support of the Eagle Air Group of the Military Police of the State of São Paulo, which has the second largest fleet of helicopters in the world, which today total 31 units, two of which are on fixed bases 110km away from the Pico do Gavião, precisely in the cities of Campinas and Piracicaba, being able to provide assistance in 40 minutes after being called. Click here and get to know the Eagle Group of the Military Police of the State of São Paulo.

A crisis management group will be formed to prepare a manual in accordance with the FAI document "guidelines in the event of an accident or serious accident" containing the actions to be taken, and the respective responsible for each action with the public agencies , medical assistance and the press in general.

22. SAFEY MANAGEMENT PLAN

There are three options for hospital care in our region.

Santa Casa de Andradas
Public hospital
For basic care and low complexity surgeries

Santa Casa de São João da Boa Vista
Public Hospital (40 minutes from Andradas)
High complexity surgery and care

Santa Casa de Poços e Caldas
Public Hospital (40 minutes from Andradas)
High complexity surgery and care

UNIMED of São João da Boa Vista
Private Hospital (40 minutes from Andradas)
High complexity surgery and care

UNIMED of Poços de Caldas
Private Hospital (40 minutes from Andradas)
High complexity surgery and care

23. TRANSMISSIONS

RADIO

The efficient use of rescue trackers does not eliminate the need for competitors to use the radio. The radio is very useful in rescue situations. We use frequencies 144.120 for security and 144.300 for recovery. No special license is required for use.

CELL PHONE COVERAGE

The flight region has 100% cell phone coverage.
Prices are low and affordable.
There is a forecast of availability of 5G technology until the year 2024

24. LIAISON WITH POLICE, MILITARY, PUBLIC SERVICES

Pico do Gavião and the city of Andradas host the regional and national championships of Hang Gliding and Paragliding annually. VETOR ESPORTES 'relationship with public services is done as an autopilot vehicle, that is, they are routine services in our sporting events.

25. INSURANCE

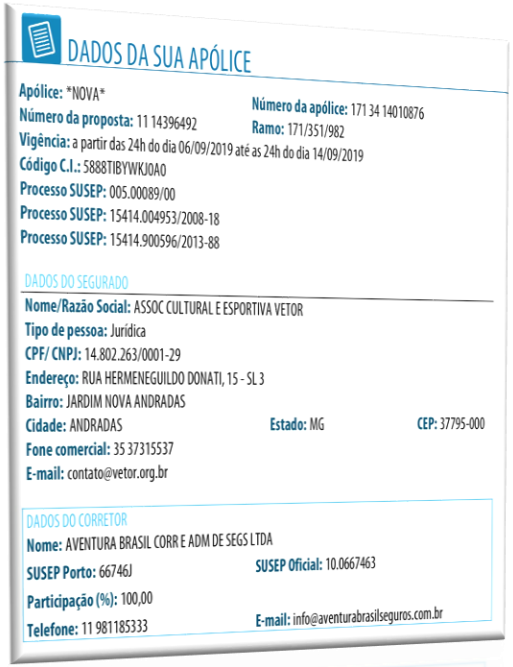

DADOS DA SUA APÓLICE

Apólice: *NOVA*
Número da proposta: 11 14396492
Número da apólice: 171 34 14010876
Ramo: 171/351/982
Vigência: a partir das 24h do dia 06/09/2019 até as 24h do dia 14/09/2019
Código C.I.: S888TIBYWKJ0A0
Processo SUSEP: 005.00089/00
Processo SUSEP: 15414.004953/2008-18
Processo SUSEP: 15414.900596/2013-88

DADOS DO SEGURADO

Nome/Razão Social: ASSOC CULTURAL E ESPORTIVA VETOR
Tipo de pessoa: Jurídica
CPF/ CNPJ: 14.802.263/0001-29
Endereço: RUA HERMENEGUILDO DONATI, 15 - SL 3
Bairro: JARDIM NOVA ANDRADAS
Cidade: ANDRADAS
Estado: MG
CEP: 37795-000
Fone comercial: 35 37315537
E-mail: contato@vetor.org.br

DADOS DO CORRETOR

Nome: AVENTURA BRASIL CORR E ADM DE SEGS LTDA
SUSEP Porto: 66746J
SUSEP Oficial: 10.0667463
Participação (%): 100,00
Telefone: 11 981185333
E-mail: info@aventurabrasilseguros.com.br

Liability (third party) - Will be provided by organizer all events covered up to 100.000 euros Rescue/Medical Insurance - In Brazil a public universal hospital/medical care system is free for all. However to ensure higher quality of services we strongly advise pilots to make their own private medical insurance.

Atenção: as informações a seguir serão detalhadas por objeto segurado.

OBJETO DO SEGURO

Local do evento: PARQUE PICO DO GAVIAO, 0
Bairro: PICO
Cidade: ANDRADAS
Estado: MG
CEP: 37795-000
Nome do evento: PARAGLIDING WORLD CUP BRASIL 2019
Proponente/Contratante: ORGANIZADOR
Categoria do evento: TORNEIOS ESPORTIVOS SEM MOTOR E SIMILARES
Tema do evento: ESPORTES COLETIVOS/INDIVIDUAIS EM CAMPO-EXCETO JOGOS OFICIAIS DE FUTEBOL

DESCRIÇÃO DO EVENTO

Paragliding World Cup Brasil 2019

COBERTURAS

Coberturas contratadas, limites máximos de garantia e prêmios por cobertura (valores em reais).

NOME DA COBERTURA	L.M.I.[1] (R$)	PRÊMIO LÍQ. (R$)
RESPONSABILIDADE CIVIL ORGANIZADOR	R$ 100.000,00	R$ 327,73
DANOS MORAIS	R$ 20.000,00	R$ 91,77
RESPONSABILIDADE CIVIL PRÉDIOS E CONSTRUÇÕES DE TERCEIROS	R$ 50.000,00	R$ 98,00
ACIDENTES PESSOAIS - CAPITAL TOTAL	R$ 5.000.000,00	R$ 590,06
TOTAL PRÊMIO LÍQUIDO		R$ 1.107,56

1- Limite máximo de indenização

19th FAI Paragliding World Championship

26. EVENT HEADQUARTERS

We have two options for The Headquarters that will be timed out and equipped with:

- A large shared LED monitor (3.00 x 8.00) will transmit tasks, downloads and recovery live.
- Wireless internet access
- Auditorium for briefings
- Bathrooms
- Office supplies and equipment
- Meeting rooms for teams and organization
- Wide free area, where local pilots can open their equipment for inspection and even leave it at night.
- 24 hour security

27. LOCAL FACILITIES

The average price of apartments in 2024 are:

- Simple € 60,00
- Double € 90,00

There are three large hotels for pilots, all located in the central region of the city.

All are in operation, and one of them received the PWC Andradas 2019 pilots at its inauguration.

The options of houses and inns will be offer ed in a timely manner.

28. COMPETITION WEBSITE

All information about the championship, the city, about the services, will be available in our app, the same as that used in the last edition of the PWC that we organized.

A website will also be made in advance | Applications will be made on the FAI website

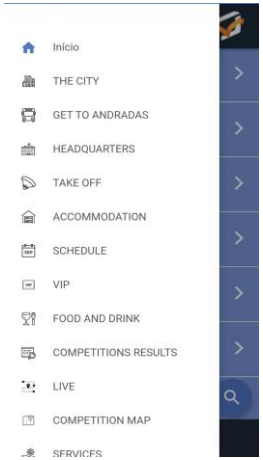

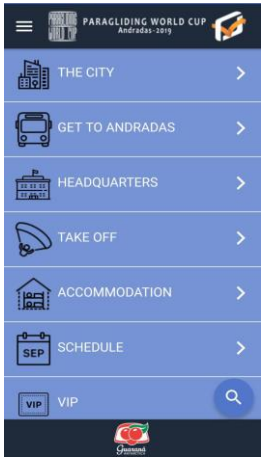

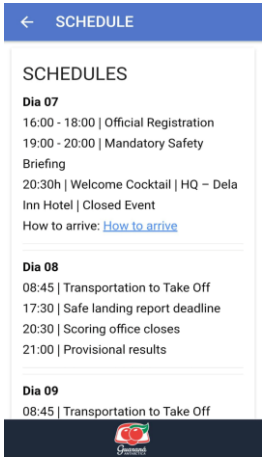

19th FAI Paragliding World Championship

29. VISAS, VACCINATIONS

Almost half of the world population can enter Brazil without a visa. There are more than 99 countries. The lists of countries and requirements needed when they can be found on the website

http://www.portalconsular.itamaraty.gov.br/vistos-para-viajar-ao-brasil

We will be available to assist all nations with sending inviting letters

30. EARLY ARRIVALS

Competitors can arrive at any time. Transport will be provided to take off from the Saturday before the start of the competition.

19th FAI Paragliding World Championship

31. CUSTOMS AND EQUIPMENT IMPORTATION

In general, sports equipment can be dispatched as normal baggage within your deductible and any excess weight is paid for separately.

Paragliding is listed as sports equipment on all airlines and has the value defined by them, without the need for special agreements or authorizations.

Likewise, we will be available to unlock obstacles that may arise

32. MEDAL

Vetor Esportes has a tradition of rewarding all competitors with a finisher medal, or participation, which can be added to the medals awarded by FAI.

19th FAI Paragliding World Championship

33. MEDIA COVERAGE, MERCHANDISING

All marketing actions of the event, before, during and after, will be carried out on our social networks, which together has more than 100 thousand followers

The competition will be shown at the headquarters, open to the public and the press, where a large LED panel (3.00 x 8.00) will be installed. In this the general public will be able to follow the tasks daily. The headquarters is in the central region of the city, a place with a lot of traffic.

All image publications and video captures will be handled by AIRBOYS TEAM www.airboysteam.com - Sérgio Kawakami, who will feed social networks and the press in general.

34. SPONSORSHIP

The expected sponsors are:

Papirus S/A - Sponsor of PWC Andradas 2017 and official sponsor of the Brazilian Paragliding Team at the France 2023 FAI World.

AMBEV S/A (Guaraná Antarctica) - Sponsor of PWC Andradas 2019

ICASA S/A - Sponsor of the Brazilian Championship 2016

Companhia Energética de Minas Gerais S/A

ambev

Papirus somosvita

19th FAI Paragliding World Championship

35. SPONSORSHIP

Financing sources will predominantly be Sports Incentive Laws, State and Federal

LEI DE INCENTIVO AO ESPORTE

MINAS ESPORTIVA
INCENTIVO AO ESPORTE

MINAS GERAIS
GOVERNO DIFERENT ESTADO EFICIENTE

Lei Paulista de Incentivo ao Esporte

GOVERNO DO ESTADO SÃO PAULO
Secretaria de Esporte, Lazer e Juventude

19th FAI Paragliding World Championship

ANNEXE B – SUPPORT DOCUMENTATION

1. Letter of support from the NAC or delegated entity

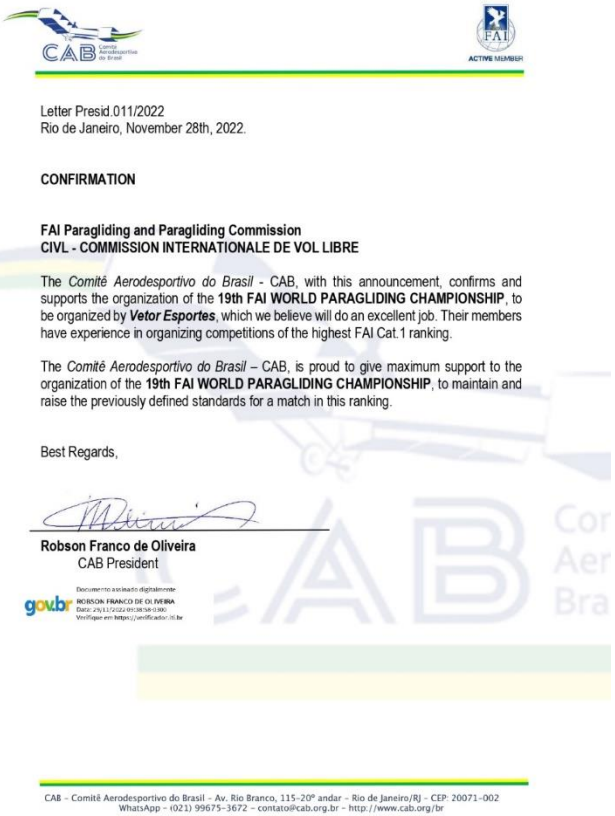

CAB Comitê Aerodesportivo do Brasil

ACTIVE MEMBER

Letter Presid.011/2022
Rio de Janeiro, November 28th, 2022.

CONFIRMATION

FAI Paragliding and Paragliding Commission
CIVL - COMMISSION INTERNATIONALE DE VOL LIBRE

The *Comitê Aerodesportivo do Brasil* - CAB, with this announcement, confirms and supports the organization of the **19th FAI WORLD PARAGLIDING CHAMPIONSHIP**, to be organized by ***Vetor Esportes***, which we believe will do an excellent job. Their members have experience in organizing competitions of the highest FAI Cat.1 ranking.

The *Comitê Aerodesportivo do Brasil* – CAB, is proud to give maximum support to the organization of the **19th FAI WORLD PARAGLIDING CHAMPIONSHIP**, to maintain and raise the previously defined standards for a match in this ranking.

Best Regards,

Robson Franco de Oliveira
CAB President

gov.br Documento assinado digitalmente
ROBSON FRANCO DE OLIVEIRA
Data: 29/11/2022 09:38:58-0300
Verifique em https://verificador.iti.br

CAB – Comitê Aerodesportivo do Brasil – Av. Rio Branco, 115-20º andar – Rio de Janeiro/RJ - CEP: 20071-002
WhatsApp – (021) 99675-3672 – contato@cab.org.br – http://www.cab.org/br

19th FAI Paragliding World Championship

2. Letter of support from the local authorities.

Pico do Gavião
clube de voo livre

Andradas 11 de abril de 2022

Att. Vetor Esportes

ASSUNTO: Manifestação de Interesse na Cessão de Espaço Físico do Clube de Voo Livre Gavião para realização 19º FAI.

O Clube de Voo Livre Gavião, inscrito no CNPJ 86.888.146/0001-30 vem por meio desta manifestar interesse em ceder suas dependências localizadas na Estrada Paulo Roberto Dezena km 16, Bairro Gavião, Município de Águas da Prata/SP, para realização do evento 19th FAI - Paragliding World Championship, proposto pela VETOR Esportes e seus patrocinadores, a ser realizado em setembro de 2024 e setembro de 2025, dentro das diretrizes da FAI – Fédération Aéronautique Internationale – World Air Sports Federeration.

Esta cessão somente será confirmada e oficializada mediante acordo contratual a ser firmado entre as partes na ocasião da confirmação da realização do evento.

Sem mais para o Momento,

1º OFICIO

Carlos Henrique Turolla Maia
Diretor Presidente
Clube de Voo Livre Gavião

PODER JUDICIÁRIO - TJMG - CORREGEDORIA-GERAL DE JUSTIÇA

CARTÓRIO DO 1º TABELIONATO DE ANDRADAS
Reconheço, por semelhança, a(s) assinatura(s) de
CARLOS HENRIQUE TUROLLA MAIA
em testemunho da verdade.
Andradas, 12/04/2022 15:07:02 13720

SELO DE CONSULTA: FMN98578
CÓDIGO DE SEGURANÇA: 6141.2499.3336.4518
Quantidade de atos praticados: 01

Ato(s) praticado(s) por
Sérgio Fernandes Valim Jr. - Substituto Designado
Emol:R$7,04 TF.:R$2,19 Total:R$9,23 ISS:R$0,33
Consulte a validade deste selo no site: https://selos.tjmg.jus.br

Nº DA ETIQUETA ABU845808

19th FAI Paragliding World Championship

3. Map of the area



Nº	STATUS	NAME	LATITUDE	LONGITUDE	HEIG
00	P	Pico do Gavião	-22.015245	-46.626892	1634
01	G	Andradas - Pouso Sul	-22.045209	-46.625034	944
02	P	Andradas - Antena	-22.046393	-46.566818	1423
03	P	Andradas - Pousada Pico do Gavião	-22.018762	-46.583822	1363
04	G	Andradas - Pouso do Moacir	-22.059522	-46.561541	922
05	P	Andradas - Antena Bar da Preta	-22.159336	-46.537687	1324
06	P	Andradas - Rio Branco Campestre	-22.090553	-46.613293	906
07	P	Andradas - Rochela	-22.139483	-46.599862	1229
08	P	Andradas - Trevo Icasa	-22.084011	-46.595212	915
09	P	Andradas - Vinhos Campino	-22.094064	-46.566336	778
10	P	SIBV - Unimed	-21.964820	-46.764232	802
11	G	SIBV - Minha Casa Minha Vida	-22.002778	-46.764650	809
12	P	SIBV - Estadio SIBV	-21.962581	-46.792152	755
13	P	SIBV - Trevo	-21.991677	-46.792937	765
14	G	Vargem Grande do Sul - Pedágio	-21.944544	-46.845386	750
15	R	SIBV - Azul do Vento	-22.016034	-46.840954	776
16	G	Águas da Prata - Pouso Oficial	-21.954328	-46.728085	813
17	P	Santo Antonio do Jardim - Trevo	-22.122330	-46.684682	843
18	P	Esp. Sto Pinhal - Colégio Agricola	-22.166383	-46.738355	866
19	G	Esp. Sto Pinhal - Aeroporto	-22.161995	-46.776285	877
20	P	Esp. Sto Pinhal - Trevo	-22.259262	-46.821108	782
21A	G	Guaçu x Itapira - Trevo	-22.311654	-46.922095	623
21B	G	Guaçu x Itapira - Trevo	-22.336104	-46.920751	639
21C	G	Guaçu x Itapira - Trevo	-22.312099	-46.913698	590
22	P	Jacutinga - Pasto Rodeio	-22.274225	-46.605606	788
23	P	Albertina - Rampa	-22.213047	-46.623606	1288
24	G	Ouro Fino - Aeroporto	-22.296467	-46.392540	854
25	P	Mogi Mirim - Havan	-22.401413	-46.972771	624
26	G	Mogi Mirim - Aeroporto	-22.410646	-46.905598	700
27	G	Eng. Coelho - UNASP	-22.499811	-47.164355	684
28	G	Holambra - Trevo	-22.623030	-47.008080	604
29	G	Santo Antonio de Posse - PM	-22.601413	-46.930602	584
30	P	Itapira - Trevo	-22.459110	-46.810700	653
31	G	Itapira - Pasto Sr. Jonas	-22.499196	-46.811249	685
32	P	Monte Sião - Antena	-22.432087	-46.565223	875
33	P	Socorro - Aeromodelismo	-22.622881	-46.521227	822
34	G	Ibitiura de Minas - Pasto	-22.064850	-46.438800	922
35	P	Caldas - Posto Nsra do Patrocínio	-21.928055	-46.367985	1161
36	P	Santa Rita de Caldas - Trevo 1	-22.038258	-46.348300	1096
37	G	Santa Rita de Caldas - Trevo 2	-22.015408	-46.310551	1067
38	P	Ipuiúna - Moro do Alberto	-22.111173	-46.193156	1335
39	G	Senado José Bento - Pasto	-22.162188	-46.175443	852
40	G	Borda da Mata	-22.250982	-46.137497	822
41	G	Congonhal - Pasto	-22.148075	-46.044563	822
42	G	Pouso Alegre - Pasto Sr. Denilson	-22.255835	-45.951677	726
43	G	Aguaí - Biazzo	-22.055081	-46.958396	607
44	G	Vargem Grande do Sul - Aeroporto	-21.845689	-46.930574	686
45	G	Casa Branca - Aeroporto	-21.787144	-47.060975	728
46	P	São Sebastião da Grama - Trevo	-21.720168	-46.832264	878
47	P	São José do Rio Pardo - Trevo	-21.630353	-46.897179	736
48	G	Mococa - Trevo	-21.486529	-47.015879	621
49	P	Poços de Caldas - Pouso Oficial	-21.742950	-46.557900	901
50	R	Poços de Caldas - Aeroporto	-21.840321	-46.565375	1201
51	P	Poços de Caldas - Policia Rodoviária	-21.808567	-46.470133	1331
52	P	São Pedro de Caldas - Pasto	-21.820755	-46.266152	1057

[Click here](#) to download the best quality file

19th FAI Paragliding World Championship

ANNEXE B - BUDGET

(values subject to reallocation)

Annexe B to CIVL First Category 1 Event Bid

Name:
Luis M. P. Cruz

Position in Organisation:
Director of Vetor Esportes

Date:
Andradas, November 20, 2022



Annexe B to CIVL First Category 1 Event Bid
19th FAI Paragliding World Championship

PROJECTED EXPENDITURE	
Items	**Euros**
PREPARATION	
Administration, post & bank charges, stationery	1.250 €
Travel expenses for organisers, volunteers	1.250 €
Setting up & maintaining website	1.800 €
	4.300 €
COMPETITION	
FAI Sanction Fee	13.500 €
FAI Officials(4):1 steward, 3 jurors. Travel, accommodation, meals, daily allowance, car rental	18.600 €
Rental of suitable HQ building/rooms/marquee for briefings (180 people+), meeting rooms, scoring room etc.	4.500 €
Rental/buy IT & equipment for HQ, launch, goalfields/target etc	11.000 €
Road, airspace, turnpoint maps for pilots, team leaders & HQ	3.200 €
Tshirts	4.100 €
Trophies, day prizes, gifts for pilots	3.800 €
Transport	19.700 €
Medical services (doctor, paramedic, ambulance etc)	16.280 €
Weather forecasting	1.200 €
Packed lunches or snack/water for pilots/TLs	5.260 €
	101.140 €
PERSONNEL	
Fees for Meet Director, Safety Director, Event organiser, Launch Marshal, Scorer etc.	14.000 €
Food/expenses for organisers, staff, volunteers, helpers 15 days	5.200 €
	19.200 €
CEREMONIES & SOCIAL EVENTS	
Opening & Closing Ceremonies	15.600 €
	15.600 €
MEDIA & PROMOTION	
PR or Press person/services prior to & during event	4.100 €
Official blogger, photographer, video cameraman, film maker	4.500 €
	8.600 €
TOTAL EXPENDITURE	**148.840 €**

PROJECTED INCOME	
Items	**Euros**
Pilot fees - 130 X 580	75.400 €
Team leader fees 30 X 310	9.300 €
Incentive Laws - Sponsorship	64.140 €
TOTAL INCOME	**148.840,00 €**

19th FAI Paragliding World Championship